

GILLIES GROVE OPEN TRAILS




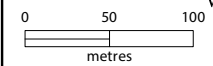
Legend

- Road
- Elevation Contour (5 m)
- Stream
- River
- NCC Property Boundary
- Other Private Property

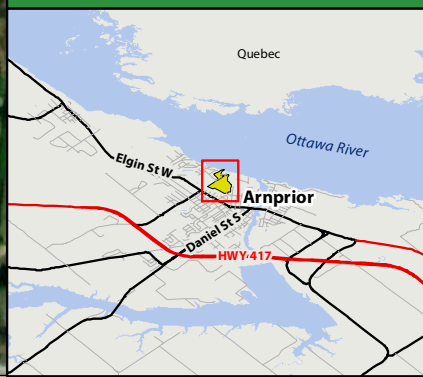
Trails

- White Pine Loop (1.4 km)
- Hemlock Loop (0.7 km)
- Cross Grove Trail (0.7 km)
- Grove Side Trail (0.1 km)

Scale 1:4,500



Property Locator



Disclaimer:
 This map is illustrative only. Do not rely on it as being a precise indicator of privately-owned land, routes, locations of features, nor as a guide to navigation. This map may contain omissions or errors. Not survey grade.

Data Sources:
 Nature Conservancy of Canada, 2021
 Ministry of Natural Resources and Forestry, 2021
 ESRI, 2018

September 21, 2021